

Two Scenic Trails – One Amazing Journey

GREAT ALLEGHENY PASSAGE & C&O CANAL TOWPATH




www.gaptrail.org

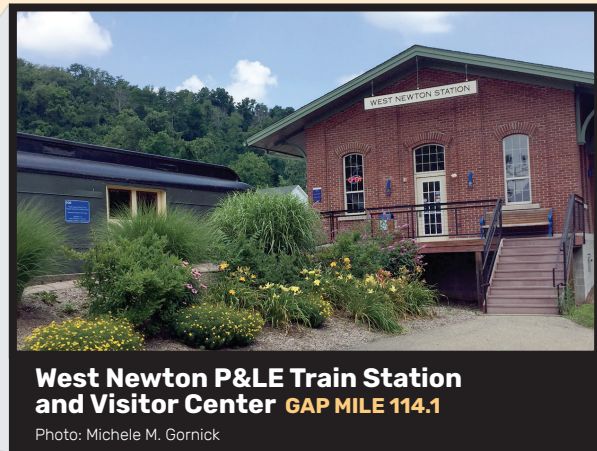


TrailGuide
Pick up *TrailGuide: The Official Guide to Traveling the C&O Canal Towpath and the Great Allegheny Passage* at www.gaptrail.org.

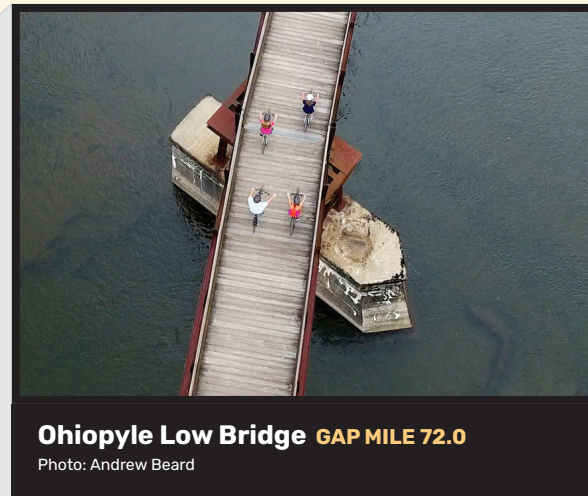
TrailGuide includes trail town maps and directories, mile-by-mile descriptions, recommended itineraries, a comprehensive mileage and elevation table, plus packing, planning, and parking tips. It showcases lodging, restaurants, outfitters, tour-planners, and shuttle services between Pittsburgh and Washington, D.C., and contains an updated, removable, weather-resistant map suitable for your pannier or backpack. Produced by the Great Allegheny Passage Conservancy



with the cooperation of the C&O Canal National Historical Park, proceeds benefit maintenance and improvements along both trails.



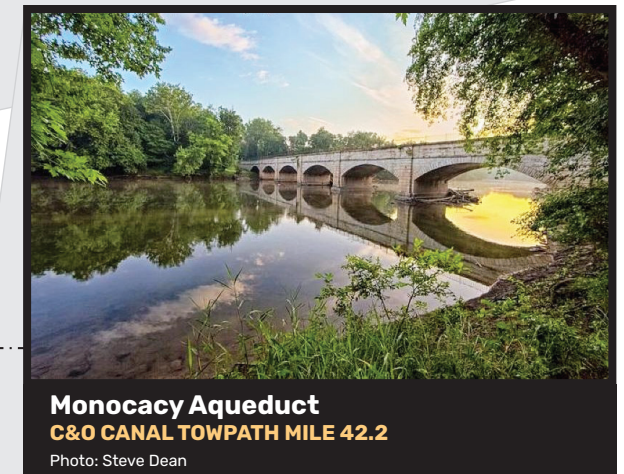
West Newton P&E Train Station and Visitor Center GAP MILE 114.1
Photo: Michele M. Gornick



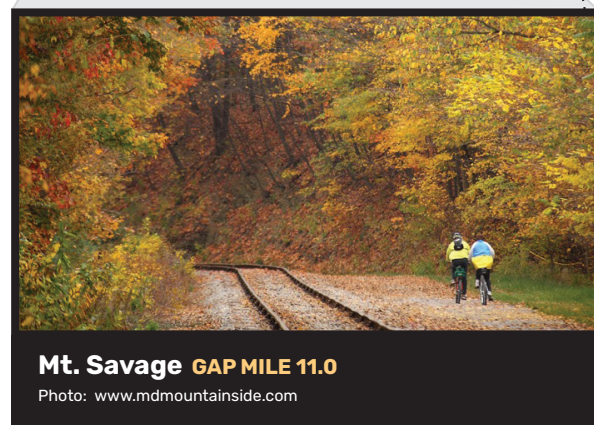
Ohioyle Low Bridge GAP MILE 72.0
Photo: Andrew Beard



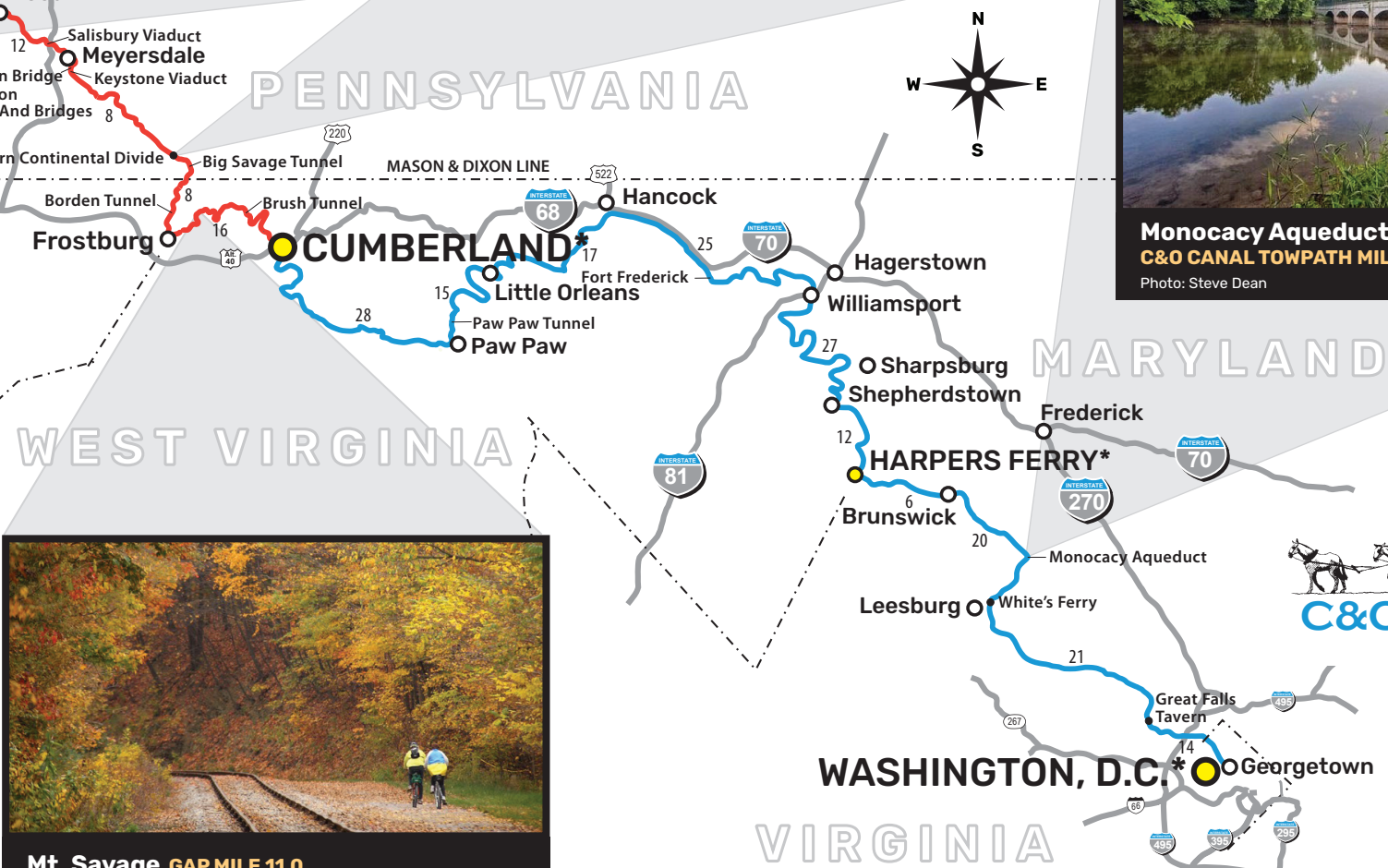
Eastern Continental Divide GAP MILE 23.7
Photo: Paul g Wiegman



Monocacy Aqueduct C&O CANAL TOWPATH MILE 42.2
Photo: Steve Dean



Mt. Savage GAP MILE 11.0
Photo: www.mdmountaininside.com



VIRGINIA

*Amtrak's Capitol Limited stations with walk-on bicycle service.



This map was funded by the Westmoreland, Fayette, and Somerset County Tourism Grant Programs.

Copyright 2023
Great Allegheny Passage Conservancy